







MIDDLE ST. CROIX
WATERSHED MANAGEMENT ORGANIZATION

2025-2035 WATERSHED MANAGEMENT PLAN

LEGEND

-  Surface Drainage Catchments
-  McKusick Catchments
-  Lily Lake Catchments
-  Perro Creek Catchments
-  St. Croix Direct North Catchments
-  St. Croix Direct South Catchments

Credits: WCD, Washington County, Metropolitan Council, MPCA, MDNR, ESRI

